ul. Matejki
0+007.5



ul. Matejki
0+025.0



ul. Matejki
0+050.0



ul. Matejki
0+075.0



ul. Matejki
0+100.0

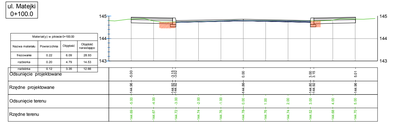

ul. Matejki
0+120.0



ul. Matejki
0+131.3



ul. Matejki
0+175.0



ul. Matejki
0+200.0

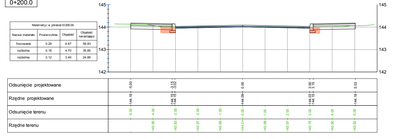

ul. Matejki
0+225.0



ul. Matejki
0+250.0

ul. Matejki
0+275.0



ul. Matejki
0+292.5

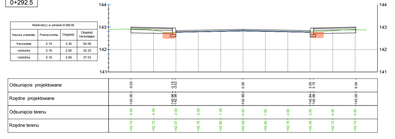

ul. Matejki
0+325.0



ul. Matejki
0+350.0



ul. Matejki
0+375.0



ul. Matejki
0+400.0

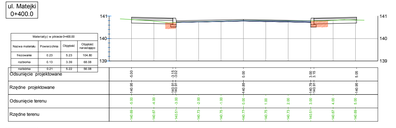

ul. Matejki
0+425.0



ul. Matejki
0+432.5

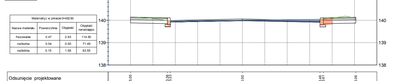

Legenda:

- konstrukcja projektowanej drogi
- istniejący teren / nawierzchnia istniejącej drogi

- frezowanie
- rozebranie pełnej konstrukcji

Inwestor	Miejski Zarząd Dróg ul. Zamenhofa 2b 63-400 Ostrów Wielkopolski	
	Pracownia Projektowa Infrastruktury Drogowej Marcin Kasalka ul. Starozrzygordzka 25, 63-400 Ostrów Wielkopolski tel. 607 335 657, 505 281 941	
Numer projektu - 675	AutoCAD Civil 3D - 343-4538290, 390-6530497, 388-4661928	
Dokumentacja techniczna	Przebuda ul. Matejki w Ostrowie Wielkopolskim	październik 2020r **4.0**
	PRZEKROJE POPRZECZNE	SKALA 1:100
PROJEKTANT	mgr inż. Marcin Kasalka WKP/0305/POOD/11	
SPRAWDZAJĄCY	mgr inż. Krzysztof Nawrocki WKP/0134/POOD/19	
ASYSTENT	mgr inż. Przemysław Nazarek	14